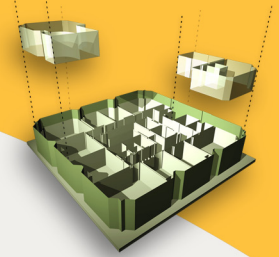




archidata
SPACE AND PLAN MANAGEMENT SOLUTION

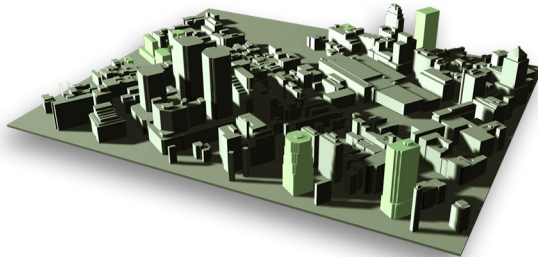
Be the Master of your Own Domain

Take Ownership of Your Buildings Plans and Leverage Them for Property Management



View your Real Estate Portfolio in 3D

ArchiDATA provides the most advanced integrated solution for space and plan management on the market as it leverages architectural and engineering plans throughout the building life cycle. Our solution is based on a proprietary GIS technology.




Improve Performance of your Real Estate Assets

ArchiDATA benefits all types of buildings: commercial properties (office, industrial and retail), government buildings and facilities, health care centers, universities and colleges, corporate portfolios, casinos and hotels, stadiums and performing arts centers.

Increase Efficiency by Cutting Costs

ArchiDATA will also increase return on real estate assets by cutting property management and construction costs, including: printing and distribution of plans / surveying fees / employee time / architectural fees / construction errors / length of construction project.



▶ Customer Support

ArchiDATA has offices and provides customer support by phone in North America, Europe, North Africa, Middle East and Asia.

Easy Implementation - Almost no Effort on your Part

Implementation is easy and almost effortless for the client. ArchiDATA uses paper or CAD plans, archives them in Virtual Plan Room, extracts data from the plans to generate reports, imports internal databases, automatically generates 2D and 3D of buildings, monitors user activity and provides user training and support.

Leverage Building Plans throughout the Building Life Cycle

ArchiDATA provides a secure Web-based (https) Virtual Plan Room and BIM (Building Information Model- 3D) of each building and allows property managers to:

- locate within 3 clicks the right building plan (technical, evacuation, blocking, etc.)
- search and view objects linked to building plans (fire protection, electrical, HVAC, telecom, floor finishes, etc.)
- generate automatically surface area calculations (gross, net, usable, rentable, common, etc) by room, unit, tenant, floor, building, complex, region
- update property information by converting paper or AutoCAD plans into alpha-numeric data – no manual data entry
- accelerate due diligence when buying or selling a property
- provide an online registry of all shop drawing approvals during construction projects, thus reducing law suits
- provide evacuation plans to emergency teams in seconds, therefore reducing liabilities and insurance premium



www.archidata.com